


Sewer System Map

FY 2023-2024

Town of Smithfield
Johnston County, NC
Date: 7/7/2023

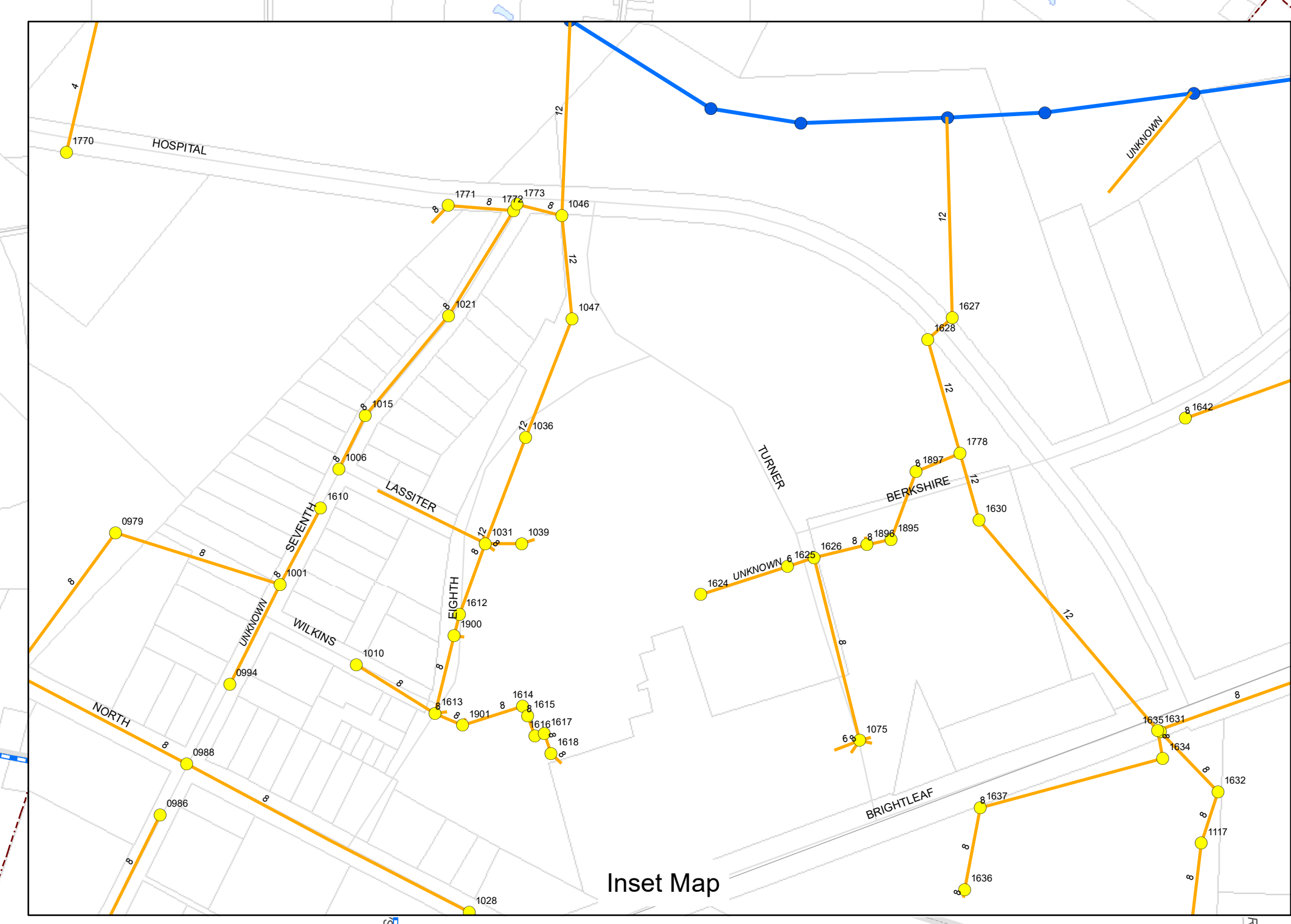
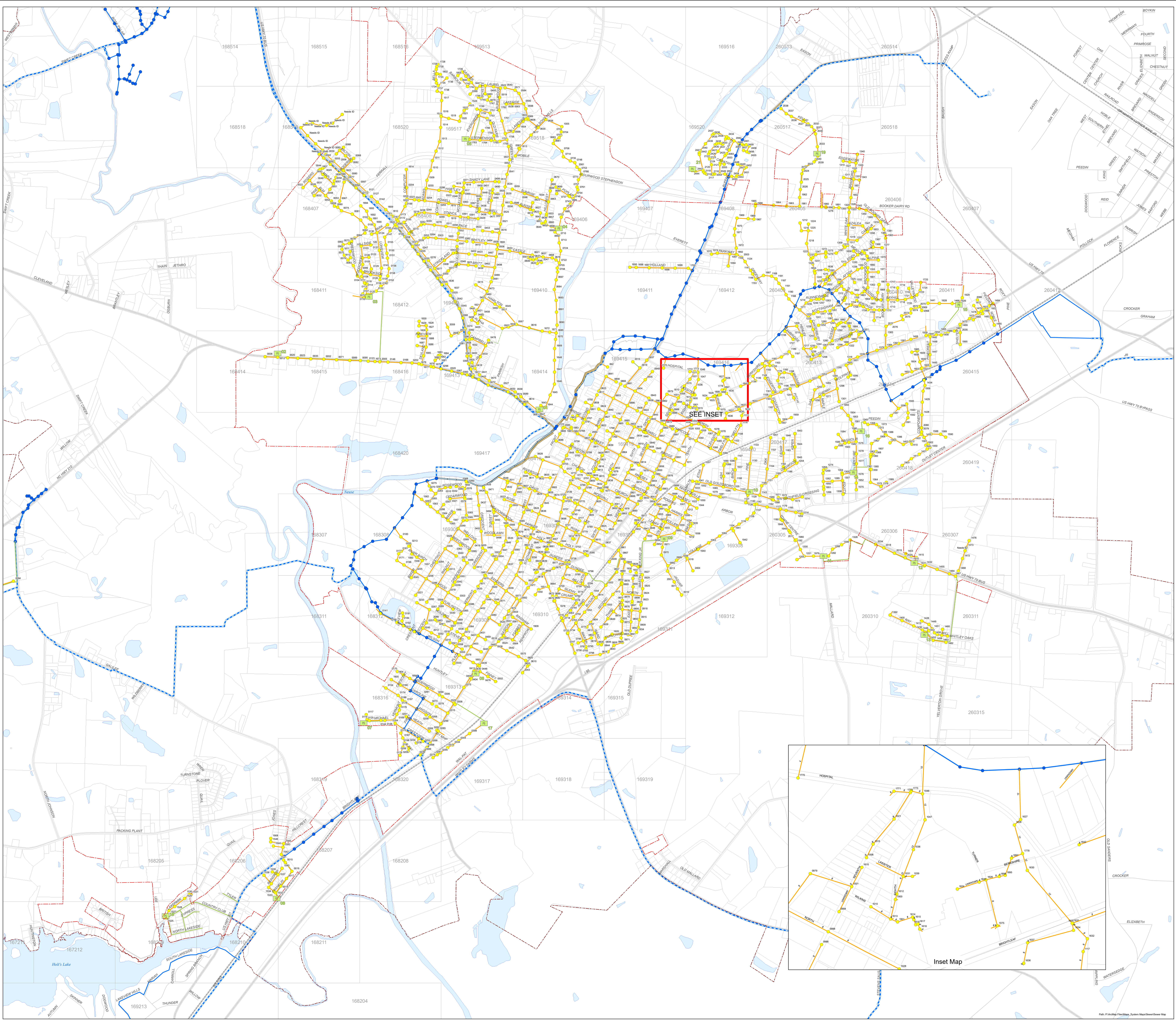
Legend

- etj_line
- City_Limit_Line
- Smithfield Master Meters
- WWPS
- Smithfield Manholes
- Smithfield Gravity Main
- Smithfield FM- Active
- Smithfield FM- Abandoned
- County Manholes
- JC Surrendered
- JC Abandoned
- JC Gravity
- JC Pressure
- Major Roads
- centerli
- Rail
- MapIndex_Smith
- City_ETJ_Parcels
- WATER



0 0.125 0.25 0.5 Miles

1 in = 900 feet



File: P:\Map\1-Map_Sewer_System_Map\Sewer_System_Map.mxd